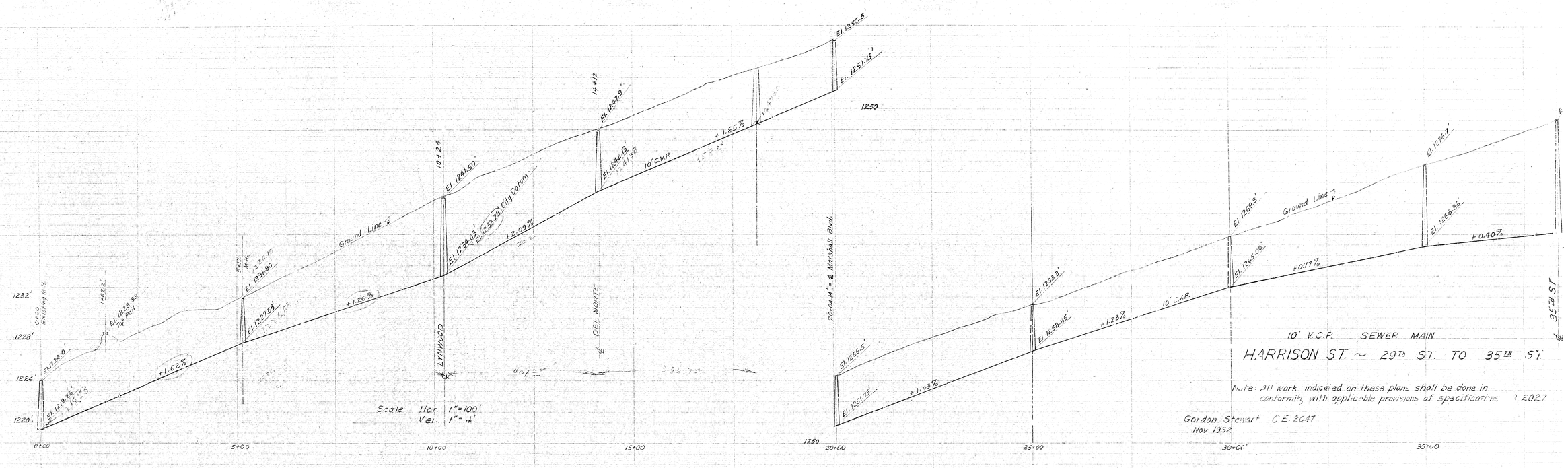

B.M. Top Valve Stem Fire Hydrant NW Cor. 29th & Harrison. El. 1227.25'
Datum plane U.S.C.&G.S. (County Records) B.M. N.E. & Harrison & Avery = 1323.13'
NOTE: Elevations Tract No 3971 are 0.75' Higher than on Tract No 3931 based on City B.M. at Lawrence & 27th St. = 1200.77'

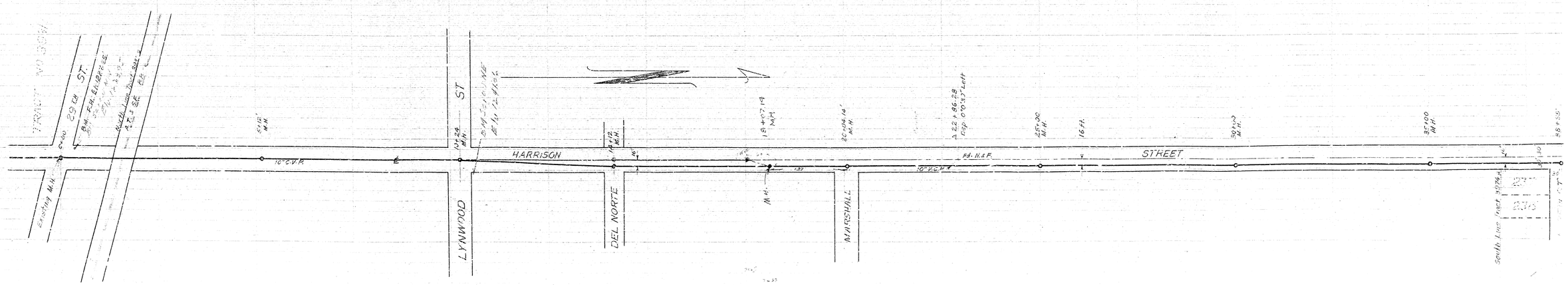

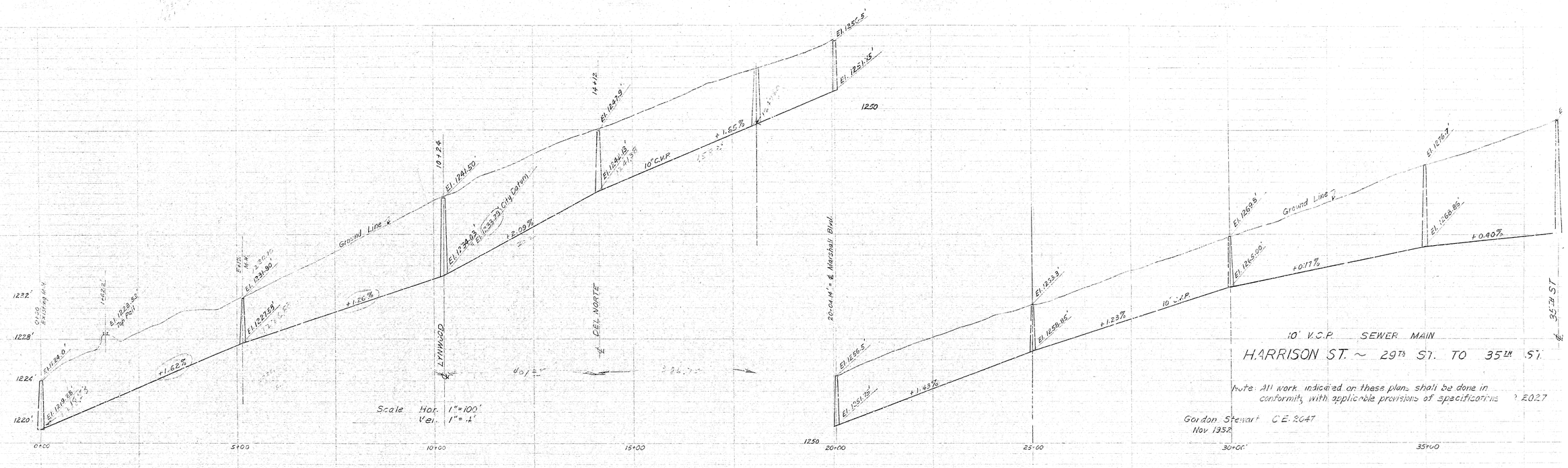
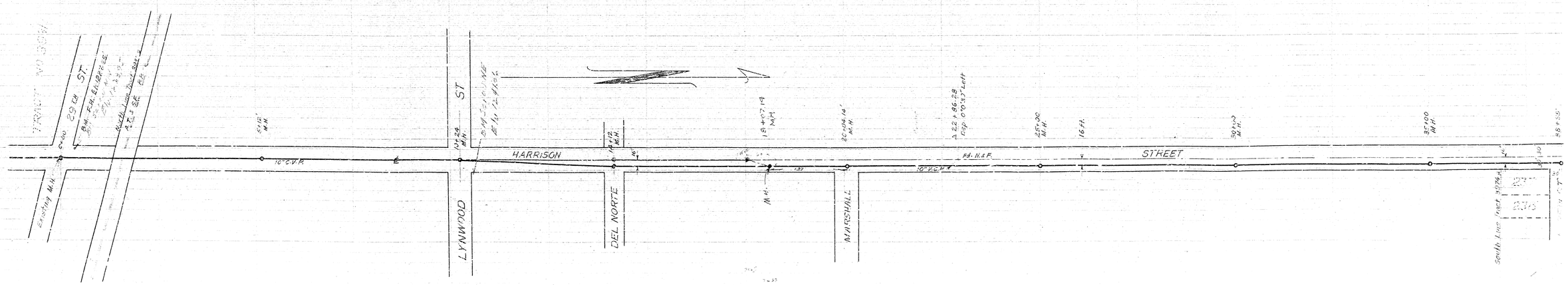
B.M. Top Valve Stem Fire Hydrant NW Cor. 29th & Harrison. El. 1227.25'
Datum plane U.S.C.&G.S. (County Records) B.M. N.E. & Harrison & Avery = 1323.13'
NOTE: Elevations Tract No 3971 are 0.75' Higher than on Tract No 3931 based on City B.M. at Lawrence & 27th St. = 1200.77'